



Utility Cost and Usage History Form
For use in Montgomery County, Maryland

Address 5605 Chesterbrook Rd., Bethesda, MD 20816

Month	Year		Electric	Gas	Heating Oil
July	2014	Total Cost:	282.09	11.41	N/A
		Total Usage:			
June	2014	Total Cost:	226.36	10.20	
		Total Usage:			
May	2014	Total Cost:	171.06	17.91	
		Total Usage:			
April	2014	Total Cost:	133.91	81.26	
		Total Usage:			
March	2014	Total Cost:	156.31	216.12	
		Total Usage:			
February	2014	Total Cost:	162.63	206.50	
		Total Usage:			
January	2014	Total Cost:	2162.63	243.28	
		Total Usage:	181.18		
December	2013	Total Cost:	302.11	72.37	
		Total Usage:			
November	2013	Total Cost:	156.61	10.20	
		Total Usage:			
October	2013	Total Cost:	200.72	10.20	
		Total Usage:			
September	2013	Total Cost:	186.32	10.20	
		Total Usage:			
August	2013	Total Cost:	322.70	11.26	
		Total Usage:			
		Total Cost:			
		Total Usage:			
		Total Cost:			
		Total Usage:			
		Total Cost:			
		Total Usage:			

Guy W. VanSyckle, Jr.
Seller/Owner (Indicate if sole owner) **Guy W. VanSyckle, Jr.**

9/1/14
Date
9/1/14
Date

Karen K. Keegan
Seller/Owner (Indicate if sole owner) **Karen K. Keegan**

©2011. The Greater Capital Area Association of REALTORS®, Inc.
This recommended form is the property of the Greater Capital Area Association of REALTORS®, Inc. and is for use by members only.
Previous editions of this form should be destroyed.



MARYLAND RESIDENTIAL PROPERTY DISCLOSURE AND DISCLAIMER STATEMENT

Property Address: 5605 Chesterbrook Rd., Bethesda, MD 20816

Legal Description: Lot 5 Block 3 Subdivision Springfield

NOTICE TO SELLER AND PURCHASER

Section 10-702 of the Real Property Article, Annotated Code of Maryland, requires the owner of certain residential real property to furnish to the purchaser either (a) a RESIDENTIAL PROPERTY DISCLAIMER STATEMENT stating that the owner is selling the property "as is" and makes no representations or warranties as to the condition of the property or any improvements on the real property, except as otherwise provided in the contract of sale, or in a listing of latent defects; or (b) a RESIDENTIAL PROPERTY DISCLOSURE STATEMENT disclosing defects or other information about the condition of the real property actually known by the owner. Certain transfers of residential property are excluded from this requirement (see the exemptions listed below).

10-702. EXEMPTIONS. The following are specifically excluded from the provisions of §10-702:

1. The initial sale of single family residential real property:
 - A. that has never been occupied; or
 - B. for which a certificate of occupancy has been issued within 1 year before the seller and buyer enter into a contract of sale;
2. A transfer that is exempt from the transfer tax under §13-207 of the Tax-Property Article, except land installment contracts of sales under §13-207(a) (11) of the Tax-Property Article and options to purchase real property under §13-207(a)(12) of the Tax-Property Article;
3. A sale by a lender or an affiliate or subsidiary of a lender that acquired the real property by foreclosure or deed in lieu of foreclosure;
4. A sheriff's sale, tax sale, or sale by foreclosure, partition, or by court appointed trustee;
5. A transfer by a fiduciary in the course of the administration of a decedent's estate, guardianship, conservatorship, or trust;
6. A transfer of single family residential real property to be converted by the buyer into use other than residential use or to be demolished; or
7. A sale of unimproved real property.

Section 10-702 also requires the owner to disclose information about latent defects in the property that the owner has actual knowledge of. The owner must provide this information even if selling the property "as is." "Latent defects" are defined as: Material defects in real property or an improvement to real property that:

- (1) A purchaser would not reasonably be expected to ascertain or observe by a careful visual inspection of the real property; and
- (2) Would pose a direct threat to the health or safety of:
 - (i) the purchaser; or
 - (ii) an occupant of the real property, including a tenant or invitee of the purchaser.

MARYLAND RESIDENTIAL PROPERTY DISCLOSURE STATEMENT

NOTICE TO OWNERS: Complete and sign this statement only if you elect to disclose defects, including latent defects, or other information about the condition of the property actually known by you; otherwise, sign the Residential Property Disclaimer Statement. You may wish to obtain professional advice or inspections of the property; however, you are not required to undertake or provide any independent investigation or inspection of the property in order to make the disclosure set forth below. The disclosure is based on your personal knowledge of the condition of the property at the time of the signing of this statement.

NOTICE TO PURCHASERS: The information provided is the representation of the Owners and is based upon the actual knowledge of Owners as of the date noted. Disclosure by the Owners is not a substitute for an inspection by an independent home inspection company, and you may wish to obtain such an inspection. The information contained in this statement is not a warranty by the Owners as to the condition of the property of which the Owners have no knowledge or other conditions of which the Owners have no actual knowledge.

©2013 The Greater Capital Area Association of REALTORS®, Inc.
Previous editions of this Form should be destroyed.

How long have you owned the property? Since 2004

Property System: Water, Sewage, Heating & Air Conditioning (Answer all that apply)

Water Supply	<input checked="" type="checkbox"/> Public	<input type="checkbox"/> Well	<input type="checkbox"/> Other _____
Sewage Disposal	<input checked="" type="checkbox"/> Public	<input type="checkbox"/> Septic System approved for _____ (# bedrooms)	Other Type _____
Garbage Disposal	<input checked="" type="checkbox"/> Yes	<input type="checkbox"/> No	
Dishwasher	<input checked="" type="checkbox"/> Yes	<input type="checkbox"/> No	
Heating	<input type="checkbox"/> Oil	<input checked="" type="checkbox"/> Natural Gas	<input type="checkbox"/> Electric <input type="checkbox"/> Heat Pump Age _____ <input type="checkbox"/> Other _____
Air Conditioning	<input type="checkbox"/> Oil	<input type="checkbox"/> Natural Gas	<input checked="" type="checkbox"/> Electric <input type="checkbox"/> Heat Pump Age _____ <input type="checkbox"/> Other _____
Hot Water	<input type="checkbox"/> Oil	<input checked="" type="checkbox"/> Natural Gas	<input type="checkbox"/> Electric Capacity _____ Age _____ <input type="checkbox"/> Other _____

Please indicate your actual knowledge with respect to the following:

1. Foundation: Any settlement or other problems? Yes No Unknown
Comments: _____

2. Basement: Any leaks or evidence of moisture? Yes No Unknown Does Not Apply
Comments: _____

3. Roof: Any leaks or evidence of moisture? Yes No Unknown
Type of Roof: Asphalt Age 1999

Comments: _____
Is there any existing fire retardant treated plywood? Yes No Unknown
Comments: _____

4. Other Structural Systems, including exterior walls and floors:
Comments: _____
Any defects (structural or otherwise)? Yes No Unknown
Comments: _____

5. Plumbing System: Is the system in operating condition? Yes No Unknown
Comments: _____

6. Heating Systems: Is heat supplied to all finished rooms? Yes No Unknown
Comments: _____
Is the system in operating condition? Yes No Unknown
Comments: _____

7. Air Conditioning System: Is cooling supplied to all finished rooms? Yes No Unknown Does Not Apply
Comments: _____
Is the system in operating condition? Yes No Unknown Does Not Apply
Comments: _____

8. Electric Systems: Are there any problems with electrical fuses, circuit breakers, outlets or wiring?
 Yes No Unknown
Comments: _____

8A. Will the smoke alarms provide an alarm in the event of a power outage? Yes No
Are the smoke alarms over 10 years old? Yes No
If the smoke alarms are battery operated, are they sealed, tamper resistant units incorporating a silence/hush button, which use long-life batteries as required in all Maryland Homes by 2018? Yes No
Comments: _____

9. Septic Systems: Is the septic system functioning properly? Yes No Unknown Does Not Apply
When was the system last pumped? Date _____ Unknown
Comments: _____

©2013 The Greater Capital Area Association of REALTORS®, Inc.
Previous editions of this Form should be destroyed.

10. Water Supply: Any problem with water supply? Yes No Unknown
 Comments: _____
 Home water treatment system: Yes No Unknown n/a
 Comments: _____
 Fire sprinkler system: Yes No Unknown Does Not Apply
 Comments: _____
 Are the systems in operating condition? Yes No Unknown n/a
 Comments: _____

11. Insulation:
 In exterior walls? Yes No Unknown
 In ceiling/attic? Yes No Unknown
 In any other areas? Yes No Unknown Where? _____
 Comments: _____

12. Exterior Drainage: Does water stand on the property for more than 24 hours after a heavy rain?
 Yes No Unknown
 Comments: _____
 Are gutters and downspouts in good repair? Yes No Unknown
 Comments: _____

13. Wood-destroying insects: Any infestation and/or prior damage? Yes No Unknown
 Comments: _____
 Any treatments or repairs? Yes No Unknown
 Any warranties? Yes No Unknown
 Comments: Inspected on 3/28/14

14. Are there any hazardous or regulated materials (including, but not limited to, licensed landfills, asbestos, radon gas, lead-based paint, underground storage tanks, or other contamination) on the property? Yes No Unknown
 If yes, specify below
 Comments: _____

15. If the property relies on the combustion of a fossil fuel for heat, ventilation, hot water, or clothes dryer operation, is a carbon monoxide alarm installed in the property?
 Yes No Unknown
 Comments: _____

16. Are there any zoning violations, nonconforming uses, violation of building restrictions or setback requirements or any recorded or unrecorded easement, except for utilities, on or affecting the property? Yes No Unknown
 If yes, specify below
 Comments: _____

16A. If you or a contractor have made improvements to the property, were the required permits pulled from the county or local permitting office? Yes No Does Not Apply Unknown
 Comments: _____

17. Is the property located in a flood zone, conservation area, wetland area, Chesapeake Bay critical area or Designated Historic District? Yes No Unknown If yes, specify below
 Comments: _____

18. Is the property subject to any restriction imposed by a Home Owners Association or any other type of community association?
 Yes No Unknown If yes, specify below
 Comments: _____

19. Are there any other material defects, including latent defects, affecting the physical condition of the property?
 Yes No Unknown
 Comments: _____

©2013 The Greater Capital Area Association of REALTORS®, Inc.
 Previous editions of this Form should be destroyed.

NOTE: Owner(s) may wish to disclose the condition of other buildings on the property on a separate RESIDENTIAL PROPERTY DISCLOSURE STATEMENT.

The owner(s) acknowledge having carefully examined this statement, including any comments, and verify that it is complete and accurate as of the date signed. The owner(s) further acknowledge that they have been informed of their rights and obligations under §10-702 of the Maryland Real Property Article.

Owner Guy W. VanSyckle, Jr. Date 9/1/14

Owner Karen K. Keegan Date 9/1/14

The purchaser(s) acknowledge receipt of a copy of this disclosure statement and further acknowledge that they have been informed of their rights and obligations under §10-702 of the Maryland Real Property Article.

Purchaser _____ Date _____

Purchaser _____ Date _____

MARYLAND RESIDENTIAL PROPERTY DISCLAIMER STATEMENT

NOTICE TO OWNER(S): Sign this statement only if you elect to sell the property without representations and warranties as to its condition, except as otherwise provided in the contract of sale and in the listing of latent defects set forth below; otherwise, complete and sign the RESIDENTIAL PROPERTY DISCLOSURE STATEMENT.

Except for the latent defects listed below, the undersigned owner(s) of the real property make no representations or warranties as to the condition of the real property or any improvements thereon, and the purchaser will be receiving the real property "as is" with all defects, including latent defects, which may exist, except as otherwise provided in the real estate contract of sale. The owner(s) acknowledge having carefully examined this statement and further acknowledge that they have been informed of their rights and obligations under §10-702 of the Maryland Real Property Article.

The owner(s) has actual knowledge of the following latent defects: _____

Owner _____ Date _____

Owner _____ Date _____

The purchaser(s) acknowledge receipt of a copy of this disclaimer statement and further acknowledge that they have been informed of their rights and obligations under §10-702 of the Maryland Real Property Article.

Purchaser _____ Date _____

Purchaser _____ Date _____

©2013 The Greater Capital Area Association of REALTORS®, Inc. Previous editions of this Form should be destroyed.



Lead Paint - Federal Disclosure

Disclosure of Information on Lead-Based Paint and Lead-Based Paint Hazards

RE: 5605 Chesterbrook Rd., Bethesda, MD 20816

Property Address

LEAD WARNING STATEMENT

Every purchaser/tenant of any interest in residential real property on which a residential dwelling was built prior to 1978 is notified that such property may present exposure to lead from lead-based paint that may place young children at risk of developing lead poisoning. Lead poisoning in young children may produce permanent neurological damage, including learning disabilities, reduced intelligence quotient, behavioral problems, and impaired memory. Lead poisoning also poses a particular risk to pregnant women. The seller/landlord of any interest in residential real property is required to provide the buyer/tenant with any information on lead-based paint hazards from risk assessments or inspections in the seller's/landlord's possession and notify the buyer/tenant of any known lead-based paint hazards. A risk assessment or inspection for possible lead-based paint hazards is recommended prior to purchase/lease.

SELLER'S/LANDLORD'S DISCLOSURE (initial)

[Handwritten signature]

- (a) Presence of lead-based paint and/or lead-based paint hazards (check one below):
 - Known lead-based paint and/or lead-based paint hazards are present in the housing (explain):

[Handwritten signature]

- (b) Seller/Landlord has no knowledge of lead-based paint and/or lead-based paint hazards in the housing.
 - Records and reports available to the seller/landlord (check one below):
 - Seller/Landlord has provided the purchaser/tenant with all available records and reports pertaining to lead-based paint and/or lead-based paint hazards in the housing (list documents below):

- Seller/Landlord has no reports or records pertaining to lead-based paint and/or lead-based paint hazards in the housing.

PURCHASER'S/TENANT'S ACKNOWLEDGMENT (initial)

- (c) Purchaser/Tenant has read the Lead Warning Statement above
- (d) Purchaser/Tenant has received copies of all information listed above. Yes No None listed
- (e) Purchaser/Tenant has received the pamphlet Protect Your Family From Lead in Your Home. Yes No
- (f) Purchaser has (check one below):
 - Received a 10-day opportunity (or mutually agreed upon period) to conduct a risk assessment or inspection for the presence of lead-based paint and/or lead-based paint hazards; or
 - Waived the opportunity to conduct a risk assessment or inspection for the presence of lead-based paint and/or lead-based paint hazards.

AGENT'S ACKNOWLEDGMENT (initial)

- (g) Agent has informed the seller/landlord of the seller's/landlord's obligations Under 42 U.S.C. 4582(d) and is aware of his/her responsibility to ensure compliance.

CERTIFICATION OF ACCURACY

The following parties have reviewed the information above and certify, to the best of their knowledge, that the information provided by the signatory is true and accurate.

[Handwritten signature: Guy W. VanSyckle Jr.] 9-1-14
 Seller/Landlord Date

Buyer/Tenant Date

[Handwritten signature: Karen K. Keegan] 9/1/14
 Seller/Landlord Date

Buyer/Tenant Date

[Handwritten signature: Matthew Maury] 8/29/14
 Agent Date

Agent Date

© 2001, The Greater Capital Area Association of REALTORS®, Inc.
 This Recommended Form is the property of the Greater Capital Area Association of REALTORS®, Inc. and is for use by REALTOR® members only.

Previous editions of this Form should be destroyed.



Maryland Lead Poisoning Prevention Program Disclosure
THIS FORM IS A REVISION OF MAR LEAD PAINT FORM
(Use with contracts for the sale of property constructed prior to 1979)

5605 Chesterbrook Rd.

Property Address Bethesda, MD 20816

1. Seller hereby discloses that the property (*Seller to initial applicable lines*):

1978 / 1978 was constructed prior to 1950; OR
1978 / 1978 was constructed between 1950 and 1978; AND

If constructed in 1978 or earlier, _____ / _____ is or _____ / _____ is not registered in the Program.

2. If the Property was constructed prior to 1950 and Buyer intends to lease the Property effective immediately following settlement or in the future, Buyer shall be required to register the Property with the Maryland Department of the Environment within thirty (30) days following the date of settlement or within thirty (30) days following the conversion of the Property to rental property as required by the Maryland Program. Buyer shall be responsible for full compliance under the Maryland Program, including but not limited to, registration; inspections; lead-paint risk reduction and abatement procedures; payment of all fees, costs and expenses; and the notice requirements to tenants as well as the requirements of qualified offers.

3. If the Property is registered under the Maryland Program as indicated above, Seller further discloses to Buyer that an event as defined under the Maryland Program (including, but not limited to, notice of the existence of lead-based paint hazards or notice of elevated blood lead levels from a tenant or state, local or municipal health agency) (*Seller to initial applicable line*) n/a / n/a has; or n/a / n/a has **not** occurred, which obligates Seller to perform either the modified or full risk reduction treatment of the Property as required under the Maryland Program. If an event has occurred that obligates Seller to perform either the modified or full risk reduction treatment of the Property, Seller hereby discloses the scope of such treatment as follows:

none

If such event has occurred, Seller (*Seller to initial applicable line*) n/a / _____ will; OR _____ / _____ will **not** perform the required treatment prior to transfer of title of the Property to Buyer.

Buyer acknowledges by Buyer's initials that Buyer has read and understands the above Paragraphs. _____ / _____ (BUYER)

CERTIFICATION OF ACCURACY

The following parties have reviewed the information above and certify, to the best of their knowledge, that the information they have provided is true and accurate.

Guy W. VanSyckle - 9/1/14
 Seller Date

Buyer Date

Karen K. Keegan 9/1/14
 Seller Date

Buyer Date

Matthew Maury 8/29/14
 Seller's Agent Date

Buyer's Agent Date

©2010, The Greater Capital Area Association of REALTORS®, Inc.
 This recommended form is the property of the Greater Capital Area Association of REALTORS®, Inc. and is for use by members only.
 Previous editions of this form should be destroyed.



NOTICE TO BUYER AND SELLER OF BUYER'S RIGHTS AND SELLER'S OBLIGATIONS UNDER MARYLAND'S SINGLE FAMILY RESIDENTIAL PROPERTY CONDITION DISCLOSURE LAW

ADDENDUM # 1 dated _____ to the Contract of Sale between Buyer _____ and Seller Guy W. VanSyckle, Karen K. Keegan for Property known as 5605 Chesterbrook Rd., Bethesda, MD 20816

NOTE: This notice does not apply to: (1) the initial sale of single family residential property which has never been occupied, or for which a certificate of occupancy has been issued within one year prior to the date of the Contract; (2) a transfer that is exempt from the transfer tax under Subsection 13-207 of the Tax-Property Article, except land installments contracts of sale under Subsection 13-207(a)(11) of the Tax-Property Article and options to purchase real property under Subsection 13-207(a)(12) of the Tax-Property Article; (3) a sale by a lender or an affiliate or subsidiary of a lender that acquired the real property by foreclosure or deed in lieu of foreclosure; (4) a sheriff's sale, tax sale, or sale by foreclosure, partition or by court appointed trustee; (5) a transfer by a fiduciary in the course of the administration of a decedent's estate, guardianship, conservatorship, or trust; (6) a transfer of single family residential real property to be converted by the buyer into a use other than residential use or to be demolished; or (7) a sale of unimproved real property.

Section 10-702 of the Real Property Article of the Annotated Code of Maryland ("Section 10-702") requires that a seller of a single family residential property ("the property") deliver to each buyer, on or before entering into a contract of sale, on a form published and prepared by the Maryland Real Estate Commission, **EITHER**:

- (A) A written property condition disclosure statement listing all defects including latent defects, or information of which the seller has actual knowledge in relation to the following:
 - (i) Water and sewer systems, including the source of household water, water treatment systems, and sprinkler systems;
 - (ii) Insulation;
 - (iii) Structural systems, including the roof, walls, floors, foundation and any basement;
 - (iv) Plumbing, electrical, heating, and air conditioning systems;
 - (v) Infestation of wood-destroying insects;
 - (vi) Land use matters;
 - (vii) Hazardous or regulated materials, including asbestos, lead-based paint, radon, underground storage tanks, and licensed landfills;
 - (viii) Any other material defects, including latent defects, of which the seller has actual knowledge;
 - (ix) Whether the smoke alarms:
 - 1. will provide an alarm in the event of a power outage;
 - 2. are over 10 years old; and
 - 3. if battery operated, are sealed, tamper resistant units incorporating a silence/hush button and use long-life batteries as required in all Maryland homes by 2018; and
 - (x) If the property relies on the combustion of a fossil fuel for heat, ventilation, hot water, or clothes dryer operation, whether a carbon monoxide alarm is installed on the property.

"Latent defects" under Section 10-702 means material defects in real property or an improvement to real property that:

- (i) A buyer would not reasonably be expected to ascertain or observe by a careful visual inspection, and
- (ii) Would pose a threat to the health or safety of the buyer or an occupant of the property, including a tenant or invitee of the buyer;

OR

- (B) A written disclaimer statement providing that:
 - (i) Except for latent defects of which the seller has actual knowledge, the seller makes no representations or warranties as to the condition of the real property or any improvements on the real property; and
 - (ii) The buyer will be receiving the real property "as is," with all defects, including latent defects, that may exist, except as otherwise provided in the contract of sale of the property.

 Buyer _____

Seller  

At the time the disclosure or disclaimer statement is delivered to you ("the buyer"), you are required to date and sign a written acknowledgement of receipt on the disclosure or disclaimer statement which shall be included in or attached to the contract of sale.

Section 10-702 further provides that a buyer who receives the disclosure or disclaimer statement on or before entering into a contract of sale does not have the right to rescind the contract based upon the information contained in the disclosure or disclaimer statement.

You are hereby notified that, in certain circumstances, you have the right to rescind your contract with the seller if the seller fails to deliver to you the written property condition disclosure or disclaimer statement. Section 10-702 provides that a buyer who does not receive the disclosure or disclaimer statement on or before entering into the contract has the unconditional right, upon written notice to the seller or seller's agent:

- (i) To rescind the contract at any time before the receipt of the disclosure or disclaimer statement or within 5 days following receipt of the disclosure or disclaimer statement; and
- (ii) To the immediate return of any deposits made on account of the contract.

Your right to rescind the contract under Section 10-702 terminates if not exercised before making a written application to a lender for a mortgage loan, if the lender discloses in writing at or before the time application is made that the right to rescind terminates on submission of the application or within 5 days following receipt of a written disclosure from a lender who has received your application for a mortgage loan, if the lender's disclosure states that your right to rescind terminates at the end of that 5 day period.

Your rights as a buyer under Section 10-702 may not be waived in the contract and any attempted waiver is void. Your rights as the buyer to terminate the contract under Section 10-702 are waived conclusively if not exercised before:

- (i) Closing or occupancy by you, whichever occurs first, in the event of a sale; or
- (ii) Occupancy, in the event of a lease with option to purchase.

The information contained in the property condition disclosure statement is the representation of the seller and not the representation of the real estate broker or sales person, if any. A disclosure by the seller is not a substitute for an inspection by an independent professional home inspection company. You should consider obtaining such an inspection. The information contained in a disclosure statement by the seller is not a warranty by the seller as to the condition of the property of which condition the seller has no actual knowledge or other condition, including latent defects, of which the seller has no actual knowledge. The seller is not required to undertake or provide an independent investigation or inspection of the property in order to make the disclosures required by Section 10-702. The seller is not liable for an error, inaccuracy or omission in the disclosure statement if the error, inaccuracy or omission was based upon information that was not within the actual knowledge of the seller or was provided to the seller by a third party as specified in Section 10-702(i) or (j).

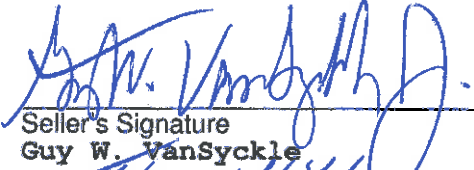
You may wish to obtain professional advice about the property or obtain an inspection of the property.

The undersigned buyer(s) and seller(s) acknowledge receipt of this notice on the date indicated below and acknowledge that the real estate licensee(s) named below have informed the buyer(s) and the seller(s) of the buyer(s)' rights and the seller(s)' obligations under Section 10-702.

Buyer's Signature Date

Buyer's Signature Date

Agent's Signature Date

 9-1-14

Seller's Signature Date
Guy W. VanSyckle

 9/1/14

Seller's Signature Date
Karen K. Keegan

 8/29/14

Agent's Signature Date
Matthew Maury

©Copyright 2013 Maryland Association of REALTORS®, Inc. For use by REALTOR® members of the Maryland Association of REALTORS® only. Except as negotiated by the parties to the Contract, this form may not be altered or modified in any form without the prior expressed written consent of the Maryland Association of REALTORS®, Inc.



Inclusions/Exclusions Attachment to Listing Agreement Disclosure and/or Addendum

Property Address: 5605 Chesterbrook Rd., Bethesda, MD 20816

PART I. INCLUSIONS/EXCLUSIONS DISCLOSURE:

Personal Property and Fixtures: The Property includes the following personal property and fixtures, if existing: built-in heating and central air conditioning equipment, plumbing and lighting fixtures, sump pump, attic and exhaust fans, storm windows, storm doors, screens, installed wall-to-wall carpeting, window shades, blinds, window treatment hardware, smoke and heat detectors, TV antennas, exterior trees and shrubs. Unless otherwise agreed to in writing, all surface or wall mounted electronic components/devices **DO NOT** convey. If more than one of an item convey, the number of items is noted. **The items marked YES below are currently installed or offered.**

Yes	No	#	Items	Yes	No	#	Items	Yes	No	#	Items
<input checked="" type="checkbox"/>	<input type="checkbox"/>		Alarm System	<input type="checkbox"/>	<input checked="" type="checkbox"/>		Freezer	<input checked="" type="checkbox"/>	<input type="checkbox"/>		Satellite Dish
<input checked="" type="checkbox"/>	<input type="checkbox"/>		Built-in Microwave	<input type="checkbox"/>	<input checked="" type="checkbox"/>		Furnace Humidifier	<input type="checkbox"/>	<input checked="" type="checkbox"/>		Storage Shed
<input type="checkbox"/>	<input checked="" type="checkbox"/>	4	Ceiling Fan	<input checked="" type="checkbox"/>	<input type="checkbox"/>		Garage Opener	<input checked="" type="checkbox"/>	<input type="checkbox"/>		Stove or Range
<input type="checkbox"/>	<input checked="" type="checkbox"/>		Central Vacuum	<input checked="" type="checkbox"/>	<input type="checkbox"/>		w/ remote	<input type="checkbox"/>	<input checked="" type="checkbox"/>		Trash Compactor
<input checked="" type="checkbox"/>	<input type="checkbox"/>		Clothes Dryer	<input type="checkbox"/>	<input checked="" type="checkbox"/>		Gas Log	<input checked="" type="checkbox"/>	<input type="checkbox"/>		Wall Oven
<input checked="" type="checkbox"/>	<input type="checkbox"/>		Clothes Washer	<input type="checkbox"/>	<input checked="" type="checkbox"/>		Hot Tub, Equip. & Cover	<input type="checkbox"/>	<input checked="" type="checkbox"/>		Water Treatment System
<input checked="" type="checkbox"/>	<input type="checkbox"/>		Cooktop	<input checked="" type="checkbox"/>	<input type="checkbox"/>		Intercom	<input type="checkbox"/>	<input checked="" type="checkbox"/>		Window A/C Unit
<input checked="" type="checkbox"/>	<input type="checkbox"/>		Dishwasher	<input type="checkbox"/>	<input checked="" type="checkbox"/>		Playground Equipment	<input type="checkbox"/>	<input checked="" type="checkbox"/>		Window Fan
<input checked="" type="checkbox"/>	<input type="checkbox"/>		Disposer	<input type="checkbox"/>	<input checked="" type="checkbox"/>		Pool, Equip. & Cover	<input checked="" type="checkbox"/>	<input type="checkbox"/>		Window Treatments
<input type="checkbox"/>	<input checked="" type="checkbox"/>		Electronic Air Filter	<input checked="" type="checkbox"/>	<input type="checkbox"/>		Refrigerator	<input type="checkbox"/>	<input checked="" type="checkbox"/>		Wood Stove
<input type="checkbox"/>	<input checked="" type="checkbox"/>		Fireplace Screen/Door	<input checked="" type="checkbox"/>	<input type="checkbox"/>		w/ ice maker				

OTHER

LEASED ITEMS

Any leased items, systems or service contracts (including, but not limited to, fuel tanks, water treatment systems, lawn contracts, security system monitoring, and satellite contracts) **DO NOT CONVEY** absent an express written agreement by Purchaser and Seller. The following is a list of the leased items within the Property: n/a

Seller certifies that Seller has completed this checklist disclosing what conveys with the property and gives permission to make this information available to prospective buyers.

Guy W. VanSyckle 9-1-14
Seller Guy W. VanSyckle Date

Karen K. Keegan 9/1/14
Seller Karen K. Keegan Date

PART II. INCLUSIONS/EXCLUSIONS ADDENDUM:

The Contract of Sale dated _____ between Seller Guy W. VanSyckle, Karen K. Keegan and Buyer _____ is hereby amended by the incorporation of Part I and II herein, which shall supersede any provisions to the contrary in the Contract.

The parties agree that Part I herein shall replace and supersede the provisions of the Inclusions/Exclusions paragraph of the MAR Residential Contract of Sale or the Personal Property and Fixtures paragraph of the Regional Sales Contract as applicable.

Guy W. VanSyckle 9/1/14
Seller Guy W. VanSyckle Date

Buyer _____ Date _____

Karen K. Keegan 9/1/14
Seller Karen K. Keegan Date

Buyer _____ Date _____

©2013, The Greater Capital Area Association of REALTORS®, Inc.

This Recommended Form is the property of the Greater Capital Area Association of REALTORS®, Inc. and is for use by REALTOR® members only.

Previous editions of this form should be destroyed.

Legal Subdiv/Neighborhood: SPRINGFIELD

Condo/Coop Project:

Incorporated City:

Absent Owner: No

Owner Name: GUY W VANSYCKLE - VAN SYCKLE, JR.

Company Owner:

Addtl: KEEGAN, KAREN K

Care of Name:

MAILING ADDRESS: 5605 CHESTERBROOK RD, BETHESDA, MD 20816 1301

LEGAL DESCRIPTION: SPRINGFIELD

Mag/Dist #: 7

Lot: 5

Block/Square: 3

Election District: 7

Legal Unit #:

Grid:

Tax Map:

Section:

Subdiv Ph:

Addl Parcel Flag/#:

Map: HM13

Map Suffix:

Suffix:

Parcel:

Sub-Parcel:

Historic ID:

Agri Dist:

Plat Folio:

Plat Liber:

Tax Fiscal Year 2013 Estimated property tax and non-tax charges in first full fiscal year of ownership.

TOTAL EST. CHARGES: \$11,200

City Tax:

Tax Year: 2013

State/County Tax: \$8,259

Refuse: \$369

Base Tax Rate: 0.87

Spec Tax Assmt: \$2,573

Exempt Class:

Homestd/Exempt Status:

Front Foot Fee:

Tax Class: 38

Mult. Class:

ASSESSMENT

Year Assessed	Phase-in Value	Land	Improvement	Land Use
2014	\$999,667	\$594,800	\$507,800	
2013	\$948,200	\$495,700	\$452,500	
2012	\$948,200	\$495,700	\$452,500	

DEED

Deed Liber: 0

Deed Folio: 0

Transfer Date

Price

Grantor

Grantee

15-Dec-2004

\$1,100,000

PRYOR, MICHAEL H

W, VAN SYCKLE GUY JR & KEEGAN,

10-Sep-1999

\$642,000

THEODORAKOS, ELISSAIOS J

PRYOR, MICHAEL H & JULIA, C BL

31-Dec-1998

\$285,575

BETKA, SUE E

THEODORAKOS, ELISSAIOS J

PROPERTY DESCRIPTION

Year Built: 1953

Zoning Code: R60

Census Trct/Blck: /

Irregular Lot:

Square Feet: 9,358

Acreage: 0.22

Land Use Code: Residential

Plat Liber/Folio: /

Property Card:

Property Class: R

Quality Grade: ABOVE AVERAGE

Road Description:

Zoning Desc: RESIDENTIAL, ONE-FAMILY

Xfer Devel Right:

Road Frontage:

Prop Use: RESIDENTIAL WITH BASEMENT

Site Influence:

Topography:

Building Use:

Sidewalk:

Lot Description:

Pavement:

STRUCTURE DESCRIPTION

	Section 1	Section 2	Section 3	Section 4	Section 5
Construction:					Stone
Story Type:	2B	1	1	2	
Description:					
Dimensions:					
Area:	2,430	728	34	164	225

Foundation:

Roofing: Shingle - Composite

of Dormers:

Ext Wall: Siding - Alum/Viny

Style: Standard Unit

Year Remodeled:

Stories: 2

Units: 1

Model/Unit Type: STANDARD UNIT

Total Building Area:

Living Area: 3,356

Base Sq Ft:

Patio/Deck Type: STONE PATIO

Sq Ft: 225

Porch Type:

Sq Ft:

Balcony Type:

Sq Ft:

Pool Type:

Sq Ft:

Attic Type:

Sq Ft:

Roof Type:

Rooms:

Fireplace Type: FRAM

Fireplaces: 3

Bedrooms: 4

Bsmt Type: Fully Finished

Garage Type: Undergnd/Bs

Full Baths: 1

Bsmt Tot Sq Ft: 1,215

Garage Const.:

Half Baths: 1

Bsmt Fin Sq Ft: 400

Garage Sq Ft: 264

Baths: 5 1/2

Bsmt Unfin Sq Ft: 815

Garage Spaces:

Other Rooms:

Air Conditioning: Combined System

Other Amenities:

Interior Floor:

Appliances:

Outbuildings:

Gas:

Heat: Forced Air

Sewer: Public

Fuel:

Electric:

Water:

Underground:

Walls:

Tax Record Updated: 06-Mar-2014

Courtesy of: Matthew Maury

Home: (301) 928-8686

Office: (301) 654-3200

Cell: (301) 928-8686

Email: matthew@matthewmaury.com

Company: Stuart & Maury, Inc.

Office: (301) 654-3200

Fax: (301) 656-6182

Copyright (c) 2014 Metropolitan Regional Information Systems, Inc.

Information is believed to be accurate, but should not be relied upon without verification.

Accuracy of square footage, lot size and other information is not guaranteed.





REAL PROPERTY CONSOLIDATED TAX BILL

Department of Finance
Division of Treasury
255 Rockville Pike, L-15
(Monroe Street Entrance)
Rockville, MD 20850

ANNUAL BILL
TAX PERIOD 07/01/2014-06/30/2015
FULL LEVY YEAR
LEVY YEAR 2014

Hours: 8:00 a.m. - 4:30 p.m.
Mon. - Fri.

VAN SYCKLE GUY W JR &
KAREN K KEEGAN
5605 CHESTERBROOK RD
BETHESDA, MD 20816-1301

PRINCIPAL RESIDENCE

Table with columns: BILL DATE (08/28/2014), PROPERTY DESCRIPTION (SPRINGFIELD), BILL # (34052927), ACCOUNT # (00605668), REFUSE AREA (R1L), REFUSE UNITS (1)

Main tax bill table with columns: LOT, BLOCK, DISTRICT, SUB, TAX CLASS, MORTGAGE INFORMATION, PROPERTY ADDRESS, TAX DESCRIPTION, ASSESSMENT, RATE, TAX/CHARGE, CREDIT DESCRIPTION, AMOUNT. Total Annual Amount Due: 10,961.33

Summary tables: CURRENT YEAR FULL CASH VALUE TAXABLE ASSESSMENT (999,667), CONSTANT YIELD RATE INFORMATION (COUNTY RATE OF 0.732 IS LESS THAN THE CONSTANT YIELD RATE OF 0.7475 BY 0.0155)

Handwritten signature in a blue circle

YOU CAN VIEW AND PAY YOUR BILL ON THE INTERNET AT www.montgomerycountymd.gov/finance

PLEASE RETAIN THE TOP PORTION FOR YOUR RECORDS.



RETURN THIS PORTION WITH PAYMENT
REAL PROPERTY CONSOLIDATED TAX BILL
TAX PERIOD 07/01/2014 - 06/30/2015
FULL LEVY YEAR

Table with columns: BILL # (34052927)

Check here if your address changed & enter change on reverse side. []

Make Check Payable to:
Montgomery County, MD

Table with columns: ACCOUNT # (00605668), LEVY YEAR (2014), AMOUNT DUE (5,480.71)

Table with columns: AMOUNT PAID

DUE SEP 30 2014
PLEASE INDICATE AMOUNT BEING PAID

VAN SYCKLE GUY W JR &
KAREN K KEEGAN
5605 CHESTERBROOK RD
BETHESDA, MD 20816-1301

2082014934052927000005480710000000000

Printed on: Thursday, August 28, 2014



**Real Property Estimated Tax
and Other Non-tax Charges
a new owner will pay
in the first full fiscal year of ownership**

* This property will be reassessed in early January next year,
so you must recalculate in early January next year (see footnote 6b).

ACCOUNT NUMBER:		00605668	
PROPERTY:	OWNER NAME	VAN SYCKLE GUY W JR &	
	ADDRESS	5605 CHESTERBROOK RD BETHESDA, MD 20816-1301	
	TAX CLASS	38	
	REFUSE INFO	Refuse Area: R1L Refuse Unit: 1	
TAX INFORMATION:			
TAX DESCRIPTION	FY15 PHASE-IN VALUE₁	FY15 RATE₂	ESTIMATED FY15 TAX/CHARGE
STATE PROPERTY TAX	999,667	.1120	1,119.63
COUNTY PROPERTY TAX ₃	999,667	1.0080	10,076.64
SOLID WASTE CHARGE ₄		368.6600	369.66
WATER QUALITY PROTECT CHG (SF ₄)			38.40
ESTIMATED TOTAL₆			11,653.33

The following footnote references apply only if the table above has a foot number reference.

1. Phase in value comes from the data base at the Maryland Department of Assessments and Taxation <http://www.dat.state.md.us/>, Real Property Data Search. The phase in value is for the next fiscal year, if available, otherwise the phase in value is for current fiscal year.
2. Tax rates come from the current property tax bill, which also may include several non-tax charges, at the web page of the County Government's Department of Finance: <http://www.montgomerycountymd.gov/finance>. Look for a link to "Pay or view your property tax bill on line".
3. County Property Tax is the sum of the General Fund tax and several special fund taxes.
4. All non-tax charges (for example Solid Waste, Water Quality Protection, Bay Restoration Fund, WSSC) are the charges in the current fiscal year. These charges may be different in the next fiscal year.
5. This property is located in an existing development district. Each year a special development district assessment must be paid. Effective every July 1st, the rate will change based on changes in the property assessment and debt service requirements. More information is available in the [FAQ](#) section of this website.
6. You must update the estimate for the property taxes and other non-tax charges
 - a. Every July 1, because the tax rates, phase-in values, and other non-tax charges will or may change:
AND ALSO
 - b. In early January if the calculation used the phase-in value for the current fiscal year instead of the phase-in value for the next fiscal year, because SDAT had not yet specified the phase in value for the next fiscal year. This occurs in the period July 1 - early January in the third year of the three year assessment cycle.
7. This property is located in a **proposed** development district. At some date in the future, development district taxes may be levied to pay debt service on bonds issued to build infrastructure in the district. It is important that property owners recognize that this additional tax may be levied in the future. The rate indicated above is an estimate and will change once the district is created and bonds are issued. More information is available in the [FAQ](#) section of this website.

8. The Proposed Estimated Total includes all actual and proposed taxes and non-tax charges relative to this property.
9. This is a one time charge assessed against this property and is not an annual fee. It should be paid before the property is sold and will remain due until paid.



Real Property Data Search (w1)

Guide to searching the database

Search Result for MONTGOMERY COUNTY

View Map		View GroundRent Redemption			View GroundRent Registration				
Account Identifier:		District - 07 Account Number - 00605668							
Owner Information									
Owner Name:		VAN SYCKLE GUY W JR & KAREN K KEEGAN			Use:		RESIDENTIAL		
Mailing Address:		5605 CHESTERBROOK RD BETHESDA MD 20816-1301			Principal Residence:		YES		
					Deed Reference:		/00000/ 00000		
Location & Structure Information									
Premises Address:		5605 CHESTERBROOK RD BETHESDA 20816-1301			Legal Description:		SPRINGFIELD		
Map:	Grid:	Parcel:	Sub District:	Subdivision:	Section:	Block:	Lot:	Assessment Year:	Plat No:
HM13	0000	0000		0070		3	5	2014	Plat Ref:
Special Tax Areas:					Town:		NONE		
					Ad Valorem:				
					Tax Class:		38		
Primary Structure Built		Above Grade Enclosed Area		Finished Basement Area		Property Land Area		County Use	
1953		3,356 SF		400 SF 4 1/2		9,358 SF		111	
Stories	Basement	Type	Exterior	Full/Half Bath	Garage	Last Major Renovation			
2	YES	STANDARD UNIT	BRICK	5-full	1 Attached				
Value Information									
		Base Value		Value As of 01/01/2014		Phase-in Assessments As of 07/01/2014		As of 07/01/2015	
Land:		495,700		594,800					
Improvements		452,500		507,800					
Total:		948,200		1,102,600		999,667		1,051,133	
Preferential Land:		0						0	
Transfer Information									
Seller: PRYOR, MICHAEL H &			Date: 12/15/2004			Price: \$1,100,000			
Type: ARMS LENGTH IMPROVED			Deed1: /00000/ 00000			Deed2:			
Seller: THEODORAKOS, ELISSAIOS J &			Date: 09/10/1999			Price: \$642,000			
Type: ARMS LENGTH IMPROVED			Deed1: /17478/ 00280			Deed2:			
Seller: SUE E BETKA &			Date: 12/31/1998			Price: \$285,575			
Type: ARMS LENGTH IMPROVED			Deed1: /16624/ 00728			Deed2:			
Exemption Information									
Partial Exempt Assessments:		Class		07/01/2014		07/01/2015			
County:		000		0.00					
State:		000		0.00					
Municipal:		000		0.00 0.00		0.00 0.00			
Tax Exempt:		Special Tax Recapture:							
Exempt Class:		NONE							
Homestead Application Information									
Homestead Application Status: Approved 07/05/2008									



**Government Regulations, Easements and Assessments Disclosure and Addendum
(REA)**

(Required for all Listing Agreements and Sales Contracts in Montgomery County)

The Contract of Sale dated _____, Address 5605 Chesterbrook Rd.,
 City Bethesda, State MD Zip 20816 between
 Seller Guy W. VanSyckle, Karen K. Keegan and
 Buyer _____ is hereby amended by
 the incorporation of this Addendum, which shall supersede any provisions to the contrary in the Contract.

Notice to Seller: Pursuant to Montgomery County Code (Sec.40-13), a Seller is required to fully disclose to Buyers all specific facts relevant to, or affecting any property, imposed by any law or regulation or any common law principle. Seller acknowledges he has carefully examined this form, and that the information is complete, accurate, and current to the best of his knowledge at the time of entering into a contract. This Disclosure/Addendum to be completed by the Seller shall be available to prospective Buyers prior to making a purchase offer and will become a part of the sales contract for the sale of the Property.

Notice to Buyer: The information contained herein is the representation of the Seller. Further information may be obtained by contacting staff and web sites of appropriate authorities. Montgomery County Government, 240-777-1000, Park and Planning Commission/Montgomery County Department of Park and Planning, 301-495-4700, and municipality, if applicable.

General Information:

The content in this form is not all-inclusive. Please be advised that web site addresses, personnel and telephone numbers do change and GCAAR cannot confirm the accuracy of the information contained in this form. When in doubt regarding the provisions or applicability of a regulation, easement or assessment, information should be verified with the appropriate government agency.

- **Montgomery County Government**, 101 Monroe Street, Rockville, MD, 20850. Main Telephone Number: 240-777-1000. Web site: www.montgomerycountymd.gov
- **Maryland-National Capital Area Park and Planning Commission (M-NCPPC)**, 8787 Georgia Avenue, Silver Spring, MD, 20910. Main number: 301-495-4600. Web site: www.mc-mncppc.org
- **City of Rockville**, City Hall, 111 Maryland Ave, Rockville, MD 20850. Main telephone number: 240-314-5000. Web site: www.rockvillemd.gov

1. AVAILABILITY OF WATER AND SEWER SERVICE:

- **Existing Water and Sewer Service:** Refer to the Seller's Water Bills or contact WSSC at 301-206-4001 or City of Rockville at 240-314-8420.
- **Well and Septic Locations:** Contact the **Department of Permitting Services "DPS", Well and Septic**, at 240-777-6320, fax 240-777-6314 or gene.vongunten@co.mo.md.us. For septic field location for homes constructed prior to 1978, request an "as built" drawing using DPS's "Septic System Location Application" form. Homes built prior to 1960 may be filed on microfiche, and, if outside a subdivision, the name of the original owner may be required. An original owner's name can be found among the Land Records at the County Courthouse. Allow two weeks for the "as built" drawing.
- **Categories:** To confirm service area category, contact the **Montgomery County Department of Environmental Protection ("DEP") Watershed Management Division**, Alan Soukop at 240-777-7716 or alan.soukop@co.mo.md.us or fax request to 240-777-7715.

©2013, The Greater Capital Area Association of REALTORS®, Inc.

This recommended form is the property of the Greater Capital Area Association of REALTORS®, Inc. and is for use by members only.
 Previous editions of this form should be destroyed.

A. **Water:** Is the Property connected to public water? Yes No
 If no, has it been approved for connection to public water? Yes No Do not know
 If not connected, the source of potable water, if any, for the Property is: _____

B. **Sewer:** Is the Property connected to public sewer system? Yes No
 If no, answer the following questions:
 1. Has it been approved for connection to public sewer? Yes No Do not know
 2. Has an individual sewage disposal system been constructed on Property? Yes No
 Has one been approved for construction? Yes No
 Has one been disapproved for construction? Yes No Do not know
 If no, explain: _____

C. **Categories:** The water and sewer service area category or categories that currently apply to the Property is/are (if known) _____. This category affects the availability of water and sewer service as follows (if known) _____

D. **Recommendations and Pending Amendments** (if known):
 1. The applicable master plan contains the following recommendations regarding water and sewer service to the Property: _____
 2. The status of any pending water and sewer comprehensive plan amendments or service area category changes that would apply to the Property: _____

E. **Well and Individual Sewage System:** When a Buyer of real property that is located in a subdivision on which an individual sewage disposal system has been or will be installed receives the copy of the recorded subdivision plat, the Buyer must confirm in writing by signing said Plat that the Buyer has received and reviewed the Plat, including any restrictions on the location of initial and reserve wells, individual sewage disposal systems, and the buildings to be served by any individual sewage disposal system.
 By signing below, the Buyer acknowledges that, prior to signing the Contract, the Seller has provided the information referenced above, or has informed the Buyer that the Seller does not know the information referenced above; the Buyer further understands that, to stay informed of future changes in County and municipal water and sewer plans, the Buyer should consult the County Planning Board or any appropriate municipal planning or water and sewer agency.

 Buyer Date Buyer Date

2. **DEFERRED WATER AND SEWER ASSESSMENT:**

A. **Private Utility Company:** Are there any annual or semi-annual assessments paid to private companies that provided or financed utility installation? Yes No. If yes, the Buyer agrees to assume the future obligations and pay future annual assessments in the amount of \$ N/A for remaining years to N/A (name of company).

B. **Washington Suburban Sanitary Commission (WSSC) or Local Jurisdiction:**
 Are there any deferred water and sewer charges for which the Buyer may become liable which do not appear on the attached property tax bill? Yes No. If yes, the Buyer agrees to assume the future obligations and pay future annual assessments in the amount of \$ N/A, or Buyer is hereby advised that a schedule of charges has not yet been established by the water and sewer authority, or a local jurisdiction has adopted a plan to benefit the property in the future. (Check applicable box).

Buyer acknowledges that there may be annual water and sewer charges which are not recorded in the land records and which may not be discovered by a diligent title search. Buyer's acknowledgement is not a waiver of the Seller's obligation to accurately disclose the existence of an assessment as set forth herein.

Buyer's acknowledgment _____ / _____ (initials)

3. HOMEOWNER'S ASSOCIATION, CONDOMINIUM ASSOCIATION OR COOPERATIVE ASSOCIATION ASSESSMENTS: (Check all that apply) The Property is located in a not applicable Homeowners Association with mandatory fees (HOA), and/or Condominium Association and/or Cooperative or Other _____

Complete the following for all boxes checked above:

Name of Project/Subdivision: _____ *N/A*
 Management Company: _____ Telephone: _____
 Regular Periodic Fee: \$ _____ per _____ . Special Assessments: \$ _____

Name of Project/Subdivision: _____
 Management Company: _____ Telephone: _____
 Regular Periodic Fee: \$ _____ per _____ . Special Assessments: \$ _____

Are there any assessments or fees approved yet not assessed? Yes No. If yes, amount \$ _____ and explain reason for assessment: _____

4. SPECIAL PROTECTION AREAS (SPA):

Refer to <http://www.montgomeryplanning.org/environment/spa/faq.shtm> for an explanation of the "SPA" legislation and a map detailing protected areas. To determine if a particular property (which is located close to protected areas as designated on this map) is located within the boundaries of a "SPA" contact: spa@mncppc-mc.org, or call 301-495-4540.

Is this Property located in an area designated as a Special Protection Area? Yes No. If yes, special water quality measures and certain restrictions on land uses and impervious surfaces may apply. Under Montgomery County law, Special Protection Area (SPA) means a geographic area where:

- A. Existing water resources, or other environmental features directly relating to those water resources, are of high quality or are unusually sensitive;
- B. Proposed land uses would threaten the quality or preservation of those resources or features in the absence of special water quality protection measures which are closely coordinated with appropriate land use controls.

An SPA may be designated in:

- (1) a land use plan;
- (2) the Comprehensive Water Supply and Sewer System Plan;
- (3) a watershed plan; or
- (4) a resolution adopted after at least fifteen (15) days' notice and a public hearing.

The Buyer acknowledges by signing this disclosure that the Seller has disclosed to the Buyer the information contained in Sections A and B before Buyer executed a contract for the above-referenced Property. Further information is available from the staff and website of Maryland-National Capital Area Park and Planning Commission (M-NCPPC).

Buyer

Buyer

5. PROPERTY TAXES:

Each property in Montgomery County, MD is assessed for annual real property taxes based on several different components. A copy of the tax bill will reflect which categories and components are applicable to this property, including, whether the property is located in a municipality, a special taxing district, a development district, a proposed development district, and/or whether this property is subject to a special area tax or any WSSC front foot benefit charges. Definitions and explanations of each of these categories can be obtained at the Montgomery County Department of Finance website in the "**Frequently Asked Questions**" section located at: www.montgomerycountymd.gov/apps/tax/index.asp and select "FAQ". Additional information relating to taxes and the assessment and appeal process can be located at www.dat.state.md.us/sdatweb/taxassess.html - this provides tax information from the State of Maryland.

©2013, The Greater Capital Area Association of REALTORS®, Inc.

This recommended form is the property of the Greater Capital Area Association of REALTORS®, Inc. and is for use by members only.

Previous editions of this form should be destroyed.

IN ACCORDANCE WITH MONTGOMERY COUNTY CODE SECTION 40-12C, THE SELLER(S) MUST ATTACH HERETO A COPY OF THE CURRENT REAL PROPERTY TAX BILL FOR THIS PROPERTY. A current copy of the tax bill for this property can be obtained at; www.montgomerycountymd.gov/apps/tax/index.asp.

IN ADDITION, SELLER(S) ARE REQUIRED TO PROVIDE POTENTIAL BUYER'S WITH THE ESTIMATED PROPERTY TAX AND NON-TAX CHARGES FOR THE FIRST FULL FISCAL YEAR OF OWNERSHIP. Information relative to this estimate, including how it was calculated and its significance to Buyers can be obtained at www.montgomerycountymd.gov/estimatedtax . Buyer(s) hereby acknowledge receipt of 1) a copy of the current real property tax bill AND 2) the estimated property tax and non-tax charges in the Buyer's first full fiscal year of ownership, both as required by Montgomery County Code.

Buyer's acknowledgment of receipt of both tax disclosures _____ / _____ (initials)

DEVELOPMENT DISTRICT DISCLOSURE - NOTICE OF SPECIAL TAX OR ASSESSMENT:

Buyer is hereby notified that a property can be located in an Existing Development District or a Proposed Development District as defined under Chapter 14 of the Montgomery County Code. A Development District is a special taxing district in which owners of properties pay an additional tax or assessment in order to pay for public improvements within the District. This property is located in a Development District located in a proposed Development District not located in an existing or proposed Development District. Check as applicable.

If the property is located in an Existing or Proposed Development District, the following disclosure is given: Each year the buyer of this property must pay a special assessment or special tax imposed under Chapter 14 of the Montgomery County Code, in addition to all other taxes and assessments that are due. If this property is located in a Development District, then, as of the date of execution of this disclosure, the special assessment or special tax on this property amounts to \$ N/A each year. A map reflecting Existing Development Districts can be obtained at: http://www.montgomerycountymd.gov/apps/OCP/Tax/map/Existing_DevDistricts.pdf . If the property is located in a Proposed Development District the estimated maximum special assessment or special tax amounts to \$ N/A each year. A map reflecting Proposed Development Districts can be obtained at: http://www.montgomerycountymd.gov/apps/ocp/tax/map/dev_districts.pdf .

Typically, the Development District Special Tax will increase approximately 2% each July 1. For more information, please contact the Montgomery County Department of Finance at 240-777-8860. FAQ's regarding Development Districts can be viewed at <http://www.montgomerycountymd.gov/apps/OCP/Tax/FAQ.asp> .

6. TAX BENEFIT PROGRAMS:

The Property might currently be under a tax benefit program that has deferred taxes due on transfer or may require a legally binding commitment from Buyer to remain in the program, such as, but not limited to:

A. **Forest Conservation and Management Program (FC&MP):** Buyer is hereby notified that a property under a Maryland Forest Conservation Management Agreement (FCMA) could be subject to recapture/deferred taxes upon transfer. Is the Property under FCMA? Yes No. If yes, taxes assessed shall be paid by the N/A

B. **Agricultural Program:** Is the Property subject to agricultural transfer taxes? Yes No. If yes, taxes assessed as a result of the transfer shall be paid by N/A . Confirm if applicable to this property at: www.dat.state.md.us/sdatweb/agtransf.html

C. **Other Tax Benefit Programs:** Does the Seller have reduced property taxes from any government program? Yes No. If yes, explain: N/A

7. STORM WATER MANAGEMENT FEES – CITY OF TAKOMA PARK:

The City of Takoma Park, MD maintains its own storm water facilities and assesses and bills for an annual storm water management fee on all real property located in the city. This assessment is made separate from City property taxes and requires a separate inquiry as to applicability and the amount to be collected and/or prorated. Inquiries can be made at 301-891-7212. Is the property located in the City of Takoma Park and subject to this assessment? Yes No

©2013, The Greater Capital Area Association of REALTORS®, Inc.

This recommended form is the property of the Greater Capital Area Association of REALTORS®, Inc. and is for use by members only.

Previous editions of this form should be destroyed.

8. RECORDED SUBDIVISION PLAT:

Plats are available at the MNCPPC or at the Judicial Center, Room 218, 50 Maryland Avenue, Rockville, MD or at 240-777-9477. In order to obtain a plat you will be required to supply the Lot, Block, Section and Subdivision, as applicable, for the property. Plats are also available online at http://www.montgomeryplanning.org/info/plat_maps.shtm or at www.plats.net. Note: user id = plato and password = plato#.

If the property is an unimproved lot or a newly constructed house being sold for the first time, the Buyer shall be provided a copy of the recorded subdivision plat prior to entering into a contract. Buyer hereby acknowledges receipt of a copy of the recorded subdivision plat.

Buyer's initials: _____ / _____

However, if the property is **not** an unimproved lot or a newly constructed house (i.e. resale), the Buyer may, in writing, waive receipt of a copy of such plat at the time of execution of the contract, but shall, prior to or at the time of settlement, be provided with a copy of the subdivision plat. The subdivision plat is not intended as a substitute for examination of title and does not show every restriction and easement.

Buyer hereby acknowledges receipt of a copy of the recorded subdivision plat. Buyer's initials: _____ / _____

OR

Buyer hereby waives receipt of a copy of such plat at time of execution of contract, but shall, prior to or at the time of settlement, be provided a copy of the subdivision plat.



Buyer's initials: _____ / _____

9. AGE OF HOME AND FEDERAL LEAD BASED PAINT: Title X, Section 1018, the Residential Lead-Based Paint Hazard Act of 1992 (the Act), requires the disclosure of certain information regarding lead-based paint and lead-based paint hazards in connection with the sale of residential real property. Unless otherwise exempt, the Act applies only to housing constructed prior to 1978. A Seller of pre-1978 housing is required to disclose to the Buyer, based upon the Seller's actual knowledge, all known lead-based paint hazards in the Property and provide the Buyer with any available reports in the Seller's possession relating to lead-based paint or lead-based paint hazards applicable to the Property. The Seller, however, is not required to conduct or pay for any lead-based paint risk assessment or inspection.

At the time that the offer to purchase is entered into by the Buyer, the Seller is required to provide the Buyer with the EPA pamphlet entitled "Protect Your Family From Lead In Your Home" and a "Disclosure of Information on Lead-Based Paint and Lead-Based Paint Hazards" form (GCAAR #500). The Seller is required under the Act to provide the Buyer with a ten (10) day time period (or other mutually agreeable time period) for the Buyer, at the Buyer's expense, to conduct a risk assessment or inspection for the presence of lead-based paint and/or lead-based paint hazards unless the Buyer waives such assessment or inspection by indicating such waiver on the Lead-Based Paint Disclosure form. Seller and any agent involved in the transaction are required to retain a copy of the completed Lead-Based Paint Disclosure form for a period of three (3) years following the date of the settlement.

A SELLER WHO FAILS TO GIVE THE REQUIRED LEAD-BASED PAINT DISCLOSURE FORM AND EPA PAMPHLET MAY BE LIABLE UNDER THE ACT FOR THREE TIMES THE AMOUNT OF DAMAGES AND MAY BE SUBJECT TO BOTH CIVIL AND CRIMINAL PENALTIES.

Seller represents and warrants to Buyer, broker(s), broker(s)' agents and subagents, intending that they rely upon such warranty and representation, that the property: **(Seller to initial applicable line):**

 /  was constructed **prior to 1978** OR _____ / _____ was not constructed prior to 1978

OR _____ / _____ the date of construction is **uncertain**.

If the Property was constructed prior to 1978 or if the date of construction is uncertain, as indicated by Seller's initial above, Seller and Buyer mutually agree that the requirements of the Act shall apply to the sale of the Property. Seller and Buyer acknowledge that the real estate brokers and salespersons involved in the sale of the Property have no duty to ascertain or verify the date of construction and assume no such duty or responsibility. Seller and Buyer agree, represent and warrant, each unto the other, that no binding and enforceable contract shall be deemed to exist or to have been formed unless the requirements of the Act have been complied with prior to the execution of this Contract by

©2013, The Greater Capital Area Association of REALTORS®, Inc.

This recommended form is the property of the Greater Capital Area Association of REALTORS®, Inc. and is for use by members only.

Previous editions of this form should be destroyed.

Seller and Buyer. Seller and Buyer represent and warrant that each intended, as a material term of the offer and acceptance that the requirements of the Act be complied with as an express condition of the formation of a binding and enforceable contract by and between the parties. Buyer and Seller acknowledge by their respective initials below that they have read and understand the provisions of this Paragraph 10.

[Handwritten Signature]

Seller's Initials

Buyer's Initials

10. DISCLOSURE/DISCLAIMER STATEMENT: A property owner may be exempt from Maryland Residential Property Disclosure Act as defined in the Maryland Residential Property Disclosure and Disclaimer Statement. Is Seller exempt from the Maryland Residential Property Disclosure Act? Yes No. If no, see attached Maryland Residential Disclosure and Disclaimer Statement. If yes, reason for exemption: N/A

11. SMOKE DETECTORS: Pursuant to Montgomery County Code, the Seller is required to have working smoke detectors on all levels with bedrooms. In addition, Maryland law requires the following disclosure: **This residential dwelling unit contains alternating current (AC) electric service. In the event of a power outage, an alternating current (AC) powered smoke detector will not provide an alarm. Therefore, the Buyer should obtain a dual-powered smoke detector or a battery-powered smoke detector.** Does this Property have either a dual-powered smoke detector or a battery-powered smoke detector?
 Yes No Unknown

Certain municipalities have requirements exceeding those of Montgomery County; see municipality website for additional disclosures.

12. HISTORIC PRESERVATION:
Check questionable properties' status with the Montgomery County Historic Preservation Commission (301-563-3400) or go to <http://www.montgomeryplanning.org/historic/index.shtm>, to check applicability. Potential Buyers of property located in the **City of Rockville** should be advised that structures that are 50 years old or older, or which may be otherwise significant according to criteria established by the Rockville Historic District Commission, should be notified prior to purchase that demolition and building permit applications for substantial alteration will trigger an evaluation and approval process. This process may result in the property being designated a historic site, and if so, any exterior alterations must be reviewed and approved.

Has the Property been designated as an historic site in the master plan for historic preservation? <input type="checkbox"/> Yes <input checked="" type="checkbox"/> No.	
Is the Property located in an area designated as an historic district in that plan? <input type="checkbox"/> Yes <input checked="" type="checkbox"/> No.	
Is the Property listed as an historic resource on the County location atlas of historic sites? <input type="checkbox"/> Yes <input checked="" type="checkbox"/> No.	
Seller has provided the information required of Sec 40-12A as stated above, and the Buyer understands that special restrictions on land uses and physical changes may apply to this property. To confirm the applicability of this County Code (Sec 40-12A) and the restrictions on land uses and physical changes that may apply, contact the staff of the County Historic Preservation Commission, 301-563-3400. If the property is located within a local municipality, contact the local government to verify whether the property is subject to any additional local ordinances.	
_____ Buyer	_____ Buyer

13. MARYLAND FOREST CONSERVATION LAWS:
A. Forest Conservation Law: The Buyer is notified that the cutting, clearing, and grading of more than 5,000 square feet of forest or any champion tree on the Property is subject to the requirements of the **Forest Conservation Law**. The Buyer is required to comply with the Forest Conservation Law, Chapter 22A of the Montgomery County Code. In order to assure compliance with the law, the Buyer is notified of the need to contact the **Countywide Environmental Planning Division** of the Maryland-National Capital Park and Planning Commission (**M-NCPPC**), whether it means obtaining a written exemption from the Forest Conservation Laws from **M-NCPPC** or obtaining approval of a Natural Resource Inventory/Forest Stand Delineation Plan, Forest Conservation Plan, or Tree Save

©2013, The Greater Capital Area Association of REALTORS®, Inc.
This recommended form is the property of the Greater Capital Area Association of REALTORS®, Inc. and is for use by members only.
Previous editions of this form should be destroyed.

Plan prior to cutting, clearing, and grading of more than 5,000 square feet of forest, obtaining a grading or sediment control permit, or developing the Property. Further, Seller represents and warrants that no activities have been undertaken on the Property in violation of the Forest Conservation Law and that if such activities have occurred in violation of the applicable law, that Seller has paid all of the penalties imposed and taken all of the corrective measures requested by M-NCPPC.

B. Forest Conservation Easements: Seller represents and warrants that the Property is is not currently subject to a recorded Category I or Category II Forest Conservation Easement, Management Agreement or an approved Forest Conservation Plan, Tree Save Plan, or any other plan requiring the protection of natural areas, or any other pending obligation binding the owner of the Property under Forest Conservation Law requirements. If the Property is encumbered by any such easement or plan, attach a copy of the plat or recorded document (if available).

14. MODERATELY-PRICED DWELLING UNIT: Is the Property part of the Moderately-Priced Dwelling Unit Program in Montgomery County? Yes No. In City of Rockville? Yes No. If yes to either question, Seller to indicate month and year of initial offering: N/A. If initial offering is after March 20, 1989, the prospective Buyer and Seller should contact the appropriate jurisdictional agency to ascertain the legal buying and selling restrictions on the Property.

15. UNDERGROUND STORAGE TANK: For information regarding Underground Storage Tanks and the procedures for their removal or abandonment, contact the Maryland Department of the Environment at www.mde.state.md.us. Does the Property contain an unused underground storage tank? Yes No Unknown. If yes, explain when, where and how it was abandoned: N/A

16. TAKOMA PARK RENTAL HOUSING LAWS: The sale of any residential rental property located within the city limits of Takoma Park must contain a notice concerning the city's rental laws along with copies of certain rent reports and rental licensing inspection reports. GCAAR Form #1357 recites the applicable laws and identifies the reports that must be attached. This property is is not subject to the Takoma Park Rental Housing Law Notice requirements.

17. AGRICULTURAL ZONE DISCLOSURE NOTICE: Sellers of Montgomery County properties that are located in, adjoin or confront an area that is zoned agricultural must make certain disclosures to potential Buyers. These disclosures are contained in GCAAR Form #1361, which must be provided to potential Buyers prior to entering into a Contract for the purchase and sale of a property that is subject to this Agricultural Zone Disclosure requirement. Additional information can be obtained at http://www.mcmaps.org/notification/agricultural_lands.aspx. This property is is not subject to the Agricultural Zone Disclosure Notice requirements.

18. NOTICE CONCERNING CONSERVATION EASEMENTS: If the Property is encumbered by a Conservation Easement as defined in Section 10-705 of the Real Property Article, Annotated Code of Maryland, the contract must contain a notice concerning the easement, which is contained in an attached addendum. This Paragraph does not apply to the sale of property in an action to foreclose a mortgage or deed of trust. (If the Property is encumbered by a Conservation Easement: See Conservation Easement Addendum GCAAR Form #1359). This property is is not subject to a Conservation Easement.

19. GROUND RENT: If the Property is subject to ground rent and the ground rent is not timely paid, the ground lease holder (i.e., the person to whom the ground rent is payable) may bring an action under Section 8-402.3 of the Real Property Article, Annotated Code of Maryland. As a result of this action, a lien may be placed upon the property. If the Property is subject to ground rent, Sections 14-116 and 14-116.1 of the Real Property Article provide the purchaser, upon obtaining ownership of the Property, with certain rights and responsibilities relative to the ground rent. (If the Property is subject to ground rent: See Property Subject to Ground Rent Addendum, GCAAR Form #1360). This property is is not subject to Ground Rent.

©2013, The Greater Capital Area Association of REALTORS®, Inc.

This recommended form is the property of the Greater Capital Area Association of REALTORS®, Inc. and is for use by members only.

Previous editions of this form should be destroyed.

20. AIRPORTS AND HELIPORTS: The following list of airports and heliports includes those in Montgomery County and the surrounding area that may be within a five-mile radius of the Property. This list was compiled from data provided by the Washington Airports District Office of the Federal Aviation Administration and was current as of 4/1/07. Buyer should be aware of the fact that most properties in Montgomery County are within five (5) miles of an airport or heliport installation. Refer to the FAA website for a current list: http://www.faa.gov/airports/airport_safety/airportdata_5010.

Montgomery County

Bethesda Naval Medical Hospital Heliport, 8901 Rockville Pike, Bethesda, MD 20889
Davis Airport, 7200 Hawkins Creamery Road, Laytonsville, MD 20879
Dow Jones & Company, Inc., 11501 Columbia Pike, Silver Spring, MD 20904
Federal Support Center Heliport, 5321 Riggs Road, Gaithersburg, MD 20882
Flying M Farms, 24701 Old Hundred Road, Comus, MD 20842
IBM Corporation Heliport, 18100 Frederick Avenue, Gaithersburg, MD 20879
Maryland State Police Heliport, 16501 Norwood Road, Sandy Spring, MD 20860
Montgomery County Airpark, 7940 Airpark Road, Gaithersburg, MD 20879
Shady Grove Adventist Hospital, 9901 Medical Center Drive, Rockville, MD 20850
Suburban Hospital, 8600 Old Georgetown Road, Bethesda, MD 20814
Waredaca Farm, 4015 Damascus Road, Gaithersburg, MD 20760
Washington Adventist Hospital, 7600 Carroll Avenue, Takoma Park, MD 20912

Prince George's County

Citizens Bank Helipad, 14401 Sweitzer Lane, Laurel, MD 20707
College Park, 1909 Cpl Frank Scott Drive, College Park, MD 20740
The Greater Laurel Beltsville Hospital, 7100 Contee Road, Laurel, MD 20707

Frederick County

Faux-Burhams Airport, 9401 Ball Road, Ijamsville, MD 21754
Ijamsville Airport, 9701 C. Reichs Ford Road, Ijamsville, MD 21754
Stol-Crest Airfield, 3851 Price's Distillery Road, Urbana, MD 21754

Carroll County

Walters Airport, 7017 Watersville Road, Mt. Airy, MD 21771

District of Columbia

Children's National Medical Center, 111 Michigan Avenue, NW, 20010
Georgetown University Hospital, 3800 Reservoir Road, NW, 20007
Metropolitan Police, Dist. 2, 3320 Idaho Avenue, NW, 20007
Metropolitan Police, Dist. 3, 1620 V Street, NW, 20007
Michael R. Nash, 50 Florida Avenue, NE 20002
National Presbyterian Church, 4101 Nebraska Avenue, NW, 20016
Ronald Reagan Washington National Airport, Arlington County 20001
Sibley Memorial Hospital, 5255 Loughboro Road, NW, 20016
Steuart Office Pad, Steuart Petroleum Co., 4640 40th Street, NW, 20016
Walter Reed Hospital, 6825 16th Street, NW, 20012
Washington Hospital Center, 110 Irving Street, NW, 20010
Washington Post, 1150 15th Street, NW, 20017

Virginia

Leesburg Executive, 1001 Sycolin Road, Leesburg, 22075
Loudoun Hospital Center, 224 Cornwall, NW, Leesburg, 22075
Ronald Reagan Washington National Airport, Arlington County 20001

©2013, The Greater Capital Area Association of REALTORS®, Inc.

This recommended form is the property of the Greater Capital Area Association of REALTORS®, Inc. and is for use by members only.

Previous editions of this form should be destroyed.

21. ENERGY EFFICIENCY DISCLOSURE NOTICE: Before signing a contract for the sale of a single-family home, Sellers of Montgomery County properties must provide Buyers with:

A. Information about home energy efficiency improvements, including the benefit of conducting a home energy audit. Buyers should visit the following websites for this information:

- http://gcaar.com/news_ektid5454.aspx
- www.Energystar.gov/homeperformance
- www.Lighterfootstep.com
- www.Goinggreenathome.org

B. Copies of electric, gas and home heating oil bills **OR** cost and usage history for the single-family home for the immediate prior 12 months, unless the single-family home was unoccupied for the entire prior 12 months.

Has the home been owner-occupied for the immediate prior 12 months? Yes No. If No, the seller must provide the buyer with the required information for that part of the prior 12 months, if any, that the seller occupied the single-family home. Sellers may use GCAAR Form #932 to disclose the utility costs and usage history.

Buyer acknowledges that they have been provided with the information as stated in A and B above.

Buyer's acknowledgment _____ / _____ (initials)

22. HEADINGS: The Paragraph headings of this Agreement are for convenience and reference only, and in no way define or limit the intent, rights or obligations of the parties.

Guy W. Van Syckle, J. 9/1/14
 Seller Date
Guy W. VanSyckle

Buyer _____ Date

Karen K. Keegan 9/1/14
 Seller Date
Karen K. Keegan

Buyer _____ Date

©2013, The Greater Capital Area Association of REALTORS®, Inc.

This recommended form is the property of the Greater Capital Area Association of REALTORS®, Inc. and is for use by members only. Previous editions of this form should be destroyed.